



4^o Rallysprint Era del Cardón

Organizado por el Comité de Organizadores y Promotoras de Las Palmas de Arriaga

Villa de Agüimes

del 25 al 27 de Noviembre de 2020



Agüimes

Deportes y Mayores.



MAHERA

Archiauto, S.A.



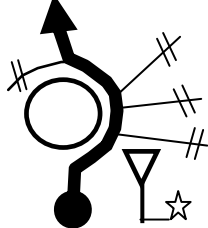

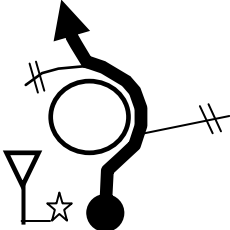



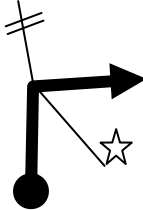
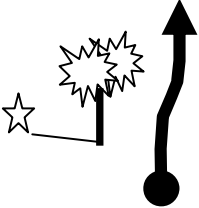
ROADBOOK

IV RALLYSPRINT ERA DEL CARDON		CH 0	⇒	CH 1	Sección 1
CH 0 ASISTENCIA	→	CH 1 CORRALILLOS	DISTANCIA 6,740	PROMEDIO 18,38	TIEMPO 22'
					Sector 1

TOTAL	PARC	DIRECCION	INFORMACION	Km REGR
0,000	0,000		REC. URB C.H. 0 SALIDA PARQUE DE TRABAJO (Poner a cero en cartel PEPE CHIRINGO)	6,740
0,228	0,228		REC. URB C/. DEL MARTINETE	6,512
0,276	0,048		REC. URB X GC-100	6,464
0,715	0,439		GC-100 X GC-104 	6,025
1,350	0,635		GC-104 	5,390

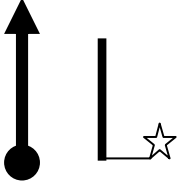

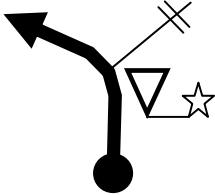





IV RALLYSPRINT ERA DEL CARDON		CH 0	⇒	CH 1	Sección 1
CH 0 ASISTENCIA	→	CH 1 CORRALILLOS	DISTANCIA 6,740	PROMEDIO 18,38	TIEMPO 22'
					Sector 1



TOTAL	PARC	DIRECCION	INFORMACION	Km REGR
1,644	0,294		GC-104 	5,096
2,140	0,496		GC-104 	4,600
6,244	4,104		GC-104 X REC. URB  C/. UMBRIA	0,496
6,438	0,194		REC. URB C/. MURILLO	0,302
6,740	0,302		REC. URB C.H. 1 CORRALILLOS	0,000

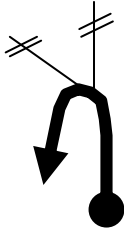



IV RALLYSPRINT ERA DEL CARDON		TC 1	➡	CH 2	Sección 1
TC 1 CORRALILLOS	➡	CH 2 ERA CARDON	DISTANCIA 9,131	PROMEDIO 9,13	TIEMPO 60'
					Sector 2

TOTAL	PARC	DIRECCION	INFORMACION	Km REGR
0,000	0,000		C. VECINAL SALIDA T.C. 1 CORRALILLOS-ERA CARDON	9,131
0,494	0,494		C. VEC. X GC-104	8,637
0,56	0,066		GC-104 X GC-551 	8,571
6,908	6,348		GC-551 META	2,223
7,200	0,292		GC-551 CONTROL STOP	1,931

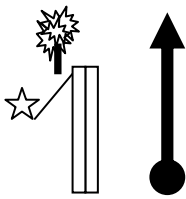
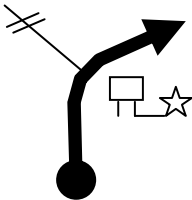
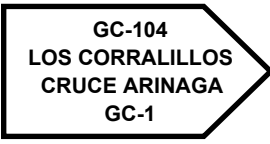
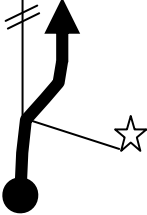

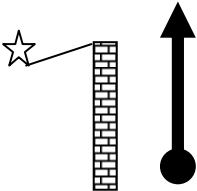



IV RALLYSPRINT ERA DEL CARDON		TC 1		CH 2	Sección 1
TC 1 CORRALILLOS		CH 2 ERA CARDON	DISTANCIA 9,131	PROMEDIO 9,13	TIEMPO 60'
					Sector 2

TOTAL	PARC	DIRECCION	INFORMACION	Km REGR
7,997	0,797		GC551	1,134
9,131	1,134		GC-551 C.H. 2 ERA DEL CARDON	0,000

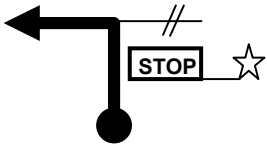
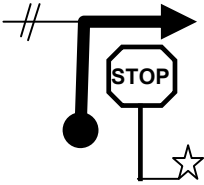
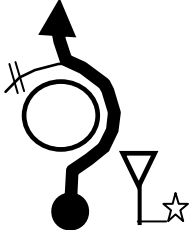

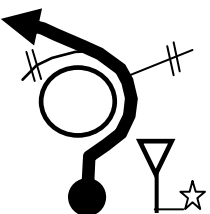


IV RALLYSPRINT ERA DEL CARDON		TC 2	⇒	CH 2A	Sección 1
TC 2 ERA CARDON	→	CH 2A CORRALILLOS	DISTANCIA 13,924	PROMEDIO 32,13	TIEMPO 26'
					Sector 3

TOTAL	PARC	DIRECCION	INFORMACION	Km REGR
0,000	0,000		GC-551 SALIDA T.C. 2 ERA CARDON-CORRALILLOS	13,924
6,337	6,337		GC-551 X GC-104 	7,587
6,395	0,058		GC-104 X C. VEC. 	7,529
6,823	0,428		C. VECINAL META	7,101
7,080	0,257		C. VEC. X REC. URB CONTROL STOP	6,844

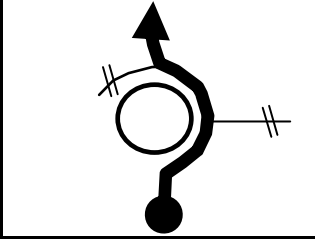
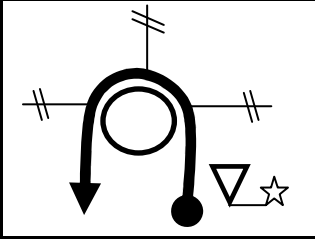
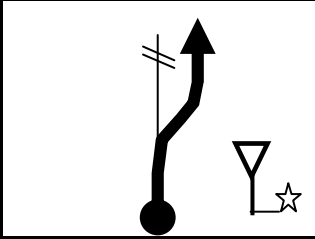
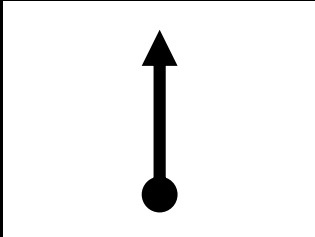


IV RALLYSPRINT ERA DEL CARDON		TC 2	⇒	CH 2A	Sección 1
TC 2 ERA CARDON	→	CH 2A CORRALILLOS	DISTANCIA 13,924	PROMEDIO 32,13	TIEMPO 26'
					Sector 3



TOTAL	PARC	DIRECCION	INFORMACION	Km REGR
7,378	0,298		REC. URB. C/. UMBRIA	6,546
7,580	0,202		REC. URB. X GC-104 GC-104 CRUCE ARINAGA GC-1	6,344
11,618	4,038		GC-104 GC-104 CRUCE ARINAGA GC-1	2,306
12,077	0,459		GC-104 GC-104 CRUCE ARINAGA GC-1	1,847
12,417	0,340		GC-104 GC-104 CRUCE ARINAGA GC-1 GC-191 GC-101	1,507






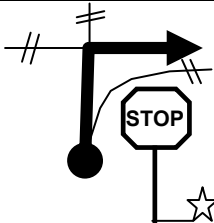



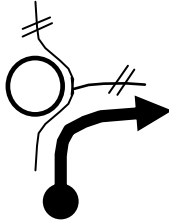


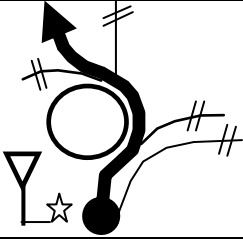












IV RALLYSPRINT ERA DEL CARDON		TC 2	⇒	CH 2A	Sección 1
TC 2 ERA CARDON	→	CH 2A CORRALILLOS	DISTANCIA 13,924	PROMEDIO 32,13	TIEMPO 26'
					Sector 3



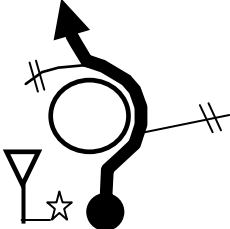

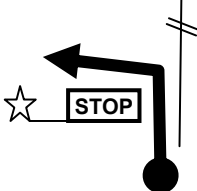

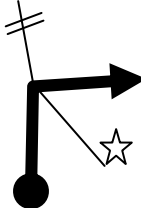

TOTAL	PARC	DIRECCION	INFORMACION	Km REGR
13,024	0,607		GC-104 X GC-100 GC-100 ARINAGA	0,900
13,544	0,520		GC-100 GC-100 AGUIMES	0,380
13,784	0,240		GC-100 X REC. URB.	0,140
13,924	0,140		REC. URB. C.H. 2A ENTRADA REAGRUPAMIENTO ASISTENCIA A	0,000



IV RALLYSPRINT ERA DEL CARDON		CH 2B	⇒	CH 3	Sección 2	
CH 2B ASISTENCIA	→	CH 3 CORRALILLOS	DISTANCIA	PROMEDIO	TIEMPO	Sector 5
			6,740	18,38	22'	

TOTAL	PARC	DIRECCION	INFORMACION	Km REGR	
0,000	0,000		REC. URB C.H. 2B SALIDA PARQUE DE TRABAJO (Poner a cero en cartel PEPE CHIRINGO)	6,740	  
0,228	0,228		REC. URB C/. DEL MARTINETE	6,512	  
0,276	0,048		REC. URB X GC-100	6,464	 
0,715	0,439		GC-100 X GC-104 	6,025	  
1,350	0,635		GC-104 	5,390	  
				pág. 8	

IV RALLYSPRINT ERA DEL CARDON		CH 2B	⇒	CH 3	Sección 2
CH 2B ASISTENCIA	→	CH 3 CORRALILLOS	DISTANCIA	PROMEDIO	TIEMPO
			6,740	18,38	22'
					Sector 5



TOTAL	PARC	DIRECCION	INFORMACION	Km REGR
1,644	0,294		GC-104 	5,096
2,140	0,496		GC-104 	4,600
6,244	4,104		GC-104 X REC. URB  C/. UMBRIA	0,496
6,438	0,194		REC. URB C/. MURILLO	0,302
6,740	0,302		REC. URB C.H. 3 CORRALILLOS	0,000

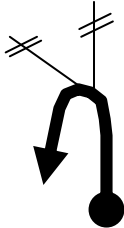



IV RALLYSPRINT ERA DEL CARDON		TC 3	➡	CH 4	Sección 2
TC 3 CORRALILLOS	➡	CH 4 ERA CARDON	DISTANCIA 9,131	PROMEDIO 9,13	TIEMPO 60'
					Sector 6

TOTAL	PARC	DIRECCION	INFORMACION	Km REGR
0,000	0,000		C. VECINAL SALIDA T.C. 3 CORRALILLOS-ERA CARDON	9,131
0,494	0,494		C. VEC. X GC-104	8,637
0,56	0,066		GC-104 X GC-551 	8,571
6,908	6,348		GC-551 META	2,223
7,200	0,292		GC-551 CONTROL STOP	1,931

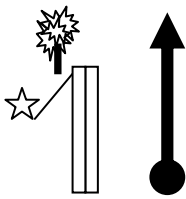
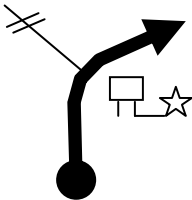
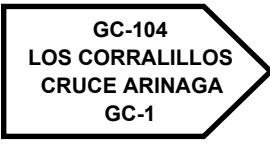
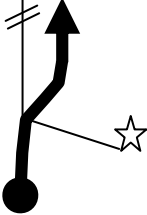

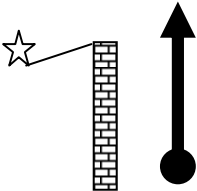



IV RALLYSPRINT ERA DEL CARDON		TC 3		CH 4	Sección 2
TC 3 CORRALILLOS		CH 4 ERA CARDON	DISTANCIA 9,131	PROMEDIO 9,13	TIEMPO 60'
			Sector 6		

TOTAL	PARC	DIRECCION	INFORMACION	Km REGR
7,997	0,797		GC551	1,134
9,131	1,134		GC-551 C.H. 4 ERA DEL CARDON	0,000



IV RALLYSPRINT ERA DEL CARDON		TC 4	➡	CH 4A	Sección 2
TC 4 ERA CARDON	➡	CH 4A CORRALILLOS	DISTANCIA 13,924	PROMEDIO 32,13	TIEMPO 26'
					Sector 7

TOTAL	PARC	DIRECCION	INFORMACION	Km REGR
0,000	0,000		GC-551 SALIDA T.C. 4 ERA CARDON-CORRALILLOS	13,924
6,337	6,337		GC-551 X GC-104 	7,587
6,395	0,058		GC-104 X C. VEC. 	7,529
6,823	0,428		C. VECINAL META	7,101
7,080	0,257		C. VEC. X REC. URB CONTROL STOP	6,844

IV RALLYSPRINT ERA DEL CARDON		TC 4		CH 4A	Sección 2
TC 4 ERA CARDON		CH 4A CORRALILLOS	DISTANCIA 13,924	PROMEDIO 32,13	TIEMPO 26'
					Sector 7

TOTAL	PARC	DIRECCION	INFORMACION	Km REGR
7,378	0,298		REC. URB. C/. UMBRIA	6,546
7,580	0,202		REC. URB. X GC-104 	6,344
11,618	4,038		GC-104 	2,306
12,077	0,459		GC-104 	1,847
12,417	0,340		GC-104 	1,507


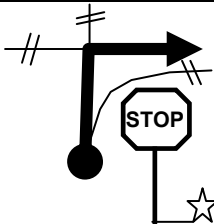
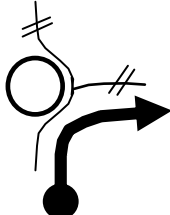
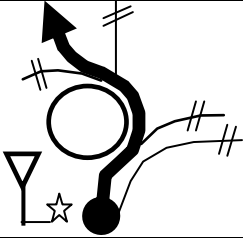



IV RALLYSPRINT ERA DEL CARDON		TC 4	➡	CH 4A	Sección 2
TC 4 ERA CARDON	➡	CH 4A CORRALILLOS	DISTANCIA 13,924	PROMEDIO 32,13	TIEMPO 26'
					Sector 7

TOTAL	PARC	DIRECCION	INFORMACION	Km REGR
13,024	0,607		GC-104 X GC-100 	0,900
13,544	0,520		GC-100 	0,380
13,784	0,240		GC-100 X REC. URB.	0,140
13,924	0,140		REC. URB. C.H. 4A ENTRADA REAGRUPAMIENTO ASISTENCIA B	0,000



IV RALLYSPRINT ERA DEL CARDON		CH 4B	⇒	CH 5	Sección 3
CH 4B ASISTENCIA	→	CH 5 CORRALILLOS	DISTANCIA	PROMEDIO	TIEMPO
			6,740	18,38	22'
					Sector 9

TOTAL	PARC	DIRECCION	INFORMACION	Km REGR
0,000	0,000		REC. URB C.H. 4B SALIDA PARQUE DE TRABAJO (Poner a cero en cartel PEPE CHIRINGO)	6,740
0,228	0,228		REC. URB C/. DEL MARTINETE	6,512
0,276	0,048		REC. URB X GC-100	6,464
0,715	0,439		GC-100 X GC-104 GC-104 CORRALILLOS	6,025
1,350	0,635		GC-104 GC-104 CORRALILLOS	5,390



IV RALLYSPRINT ERA DEL CARDON

CH

4B



CH

5

Sección

3

CH 4B

ASISTENCIA



CH 5

CORRALILLOS

DISTANCIA

6,740

PROMEDIO

18,38

TIEMPO

22'

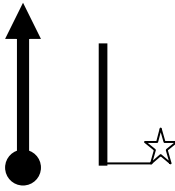

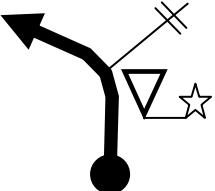


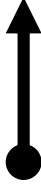
Sector

9

TOTAL	PARC	DIRECCION	INFORMACION	Km REGR
1,644	0,294		GC-104 	5,096
2,140	0,496		GC-104 	4,600
6,244	4,104		GC-104 X REC. URB C/. UMBRIA	0,496
6,438	0,194		REC. URB C/. MURILLO	0,302
6,740	0,302		REC. URB C.H. 5 CORRALILLOS	0,000

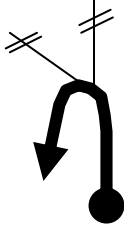



IV RALLYSPRINT ERA DEL CARDON		TC 5	➡	CH 6	Sección 3
TC 5 CORRALILLOS	➡	CH 6 ERA CARDON	DISTANCIA 9,131	PROMEDIO 9,13	TIEMPO 60'
					Sector 10

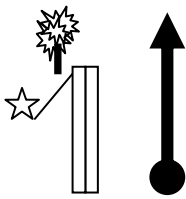
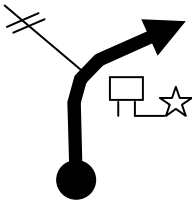
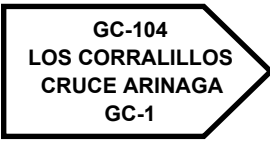
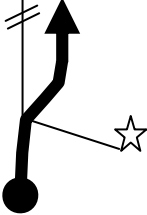

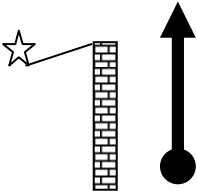

TOTAL	PARC	DIRECCION	INFORMACION	Km REGR
0,000	0,000		C. VECINAL SALIDA T.C. 5 CORRALILLOS-ERA CARDON	9,131
0,494	0,494		C. VEC. X GC-104	8,637
0,56	0,066		GC-104 X GC-551 	8,571
6,908	6,348		GC-551 META	2,223
7,200	0,292		GC-551 CONTROL STOP	1,931



IV RALLYSPRINT ERA DEL CARDON		TC 5	⇒	CH 6	Sección 3
TC 5 CORRALILLOS	→	CH 6 ERA CARDON	DISTANCIA 9,131	PROMEDIO 9,13	TIEMPO 60'
			Sector 10		

TOTAL	PARC	DIRECCION	INFORMACION	Km REGR
7,997	0,797		GC551	1,134
9,131	1,134		GC-551 C.H. 6 ERA DEL CARDON	0,000

IV RALLYSPRINT ERA DEL CARDON		TC 6	⇒	CH 7	Sección 3
TC 6 ERA CARDON	→	CH 7 CORRALILLOS	DISTANCIA 16,780	PROMEDIO 29,62	TIEMPO 34
					Sector 11

TOTAL	PARC	DIRECCION	INFORMACION	Km REGR
0,000	0,000		GC-551 SALIDA T.C. 6 ERA CARDON-CORRALILLOS	16,780
6,337	6,337		GC-551 X GC-104 	10,443
6,395	0,058		GC-104 X C. VEC. 	10,385
6,823	0,428		C. VECINAL META	9,957
7,080	0,257		C. VEC. X REC. URB CONTROL STOP	9,700



IV RALLYSPRINT ERA DEL CARDON		TC 6		CH 7	Sección 3
TC 6 ERA CARDON		CH 7 CORRALILLOS	DISTANCIA 16,780	PROMEDIO 29,62	TIEMPO 34
					Sector 11

TOTAL	PARC	DIRECCION	INFORMACION	Km REGR
7,378	0,298		REC. URB. C/. UMBRIA	9,402
7,580	0,202		REC. URB. X GC-104 	9,200
10,800	3,220		GC-104 X C. VEC. CAMINO VECINAL LA GOLETA	5,980
11,990	1,190		C. VEC. X GC-100 	4,790
15,530	3,540		GC-100 	1,250



IV RALLYSPRINT ERA DEL CARDON		TC 6	⇒	CH 7	Sección 3
TC 6 ERA CARDON	→	CH 7 CORRALILLOS	DISTANCIA 16,780	PROMEDIO 29,62	TIEMPO 34
					Sector 11

TOTAL	PARC	DIRECCION	INFORMACION	Km REGR
15,930	0,400		GC-100 X GC-103 GC-103 GUAYADEQUE	0,850
16,480	0,550		GC-103 X REC. URB. C/. ALEJANDRO HIDALGO	0,300
16,590	0,110		REC. URB.	0,190
16,620	0,030		REC. URB. T	0,160
16,780	0,160		REC. URB. C.H. 7 ENTRADA A PARQUE CERRADO	0,000